

[Online library] AMC Maine Mountains Trail Maps 12: Baxter State ParkKatahdin and 100-Mile Wilderness

AMC Maine Mountains Trail Maps 12: Baxter State ParkKatahdin and 100-Mile Wilderness

Appalachian Mountain Club Books
*DOC | *audiobook | ebooks | Download PDF | ePub*



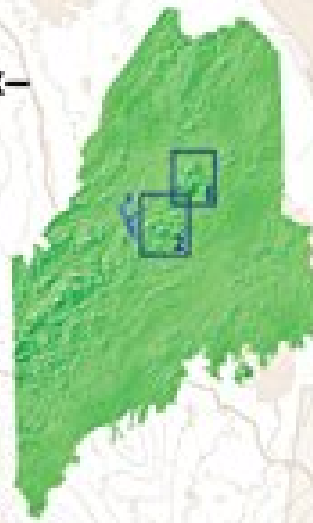
Maine Mountains Trail Map

MAP 1

Baxter State Park—Katahdin

MAP 2


100-Mile Wilderness



- waterproof and lightweight
- trail segment mileage
- GPS-mapped




Photo © Fred Rousley



Use with AMC's
Maine Mountain
Guide, 10th edition.

07 10 09 08 07 06 05 04 03 02 01

ISBN 978-1-914028-37-5



\$9.95 US

DOWNLOAD



READ ONLINE

Appalachian Mountain Club Books : AMC Maine Mountains Trail Maps 12: Baxter State ParkKatahdin and 100-Mile Wilderness before purchasing it in order to gage whether or not it would be worth my time, and all praised AMC Maine Mountains Trail Maps 12: Baxter State ParkKatahdin and 100-Mile Wilderness:

6 of 6 people found the following review helpful. Good Map, Nice Improvements, Something is Missing...By J. RobinsonSo I have the 9th edition map as well, and got this one for the larger size and updated information. Great stuff! I like the addition of the 100-Mile Wilderness, but not at the cost of losing the Rangeley map. Look around for the older map and you can find used ones going for more than \$50 and new ones for over \$300. Obviously, I'm not the only one who realized the value of the Rangeley map...0 of 0 people found the following review helpful. Excellent mapBy Amy Redford (Stratton)Great map! My son and I are working our way through the Moosehead Pinnacle Pursuit challenge, and we are also planning a Katahdin hike for next year. This map is perfect for what we needed. I only put 4 stars instead of 5 because when I read that it was waterproof, I was thinking of more of a laminated type and it's more of a glossy strange paper texture. It's fine, I just thought it might be thicker so it doesn't get crunched up in my pack.3 of 3 people found the following review helpful. Other than that it's like any other ordinary USGS topo map with the AT ...By jsintonMy beef with this map is that it cuts off the last few miles to the trail head in Monson, which was kinda why I bought the map in the first place. Other than that it's like any other ordinary USGS topo map with the AT trail marked. It shows lean tos and campsite locations, along with distances between junctions on the trail.