

(Mobile pdf) AMC White Mountain National Forest Trail Map Set, 3rd (Appalachian Mountain Club)

AMC White Mountain National Forest Trail Map Set, 3rd (Appalachian Mountain Club)

Appalachian Mountain Club Books
*audiobook / *ebooks / Download PDF / ePub / DOC*



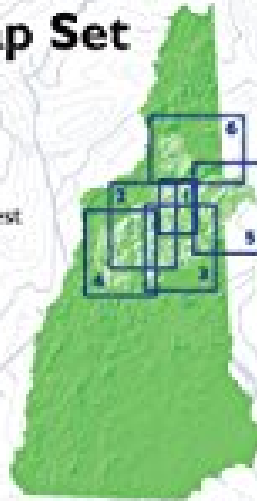
APPALACHIAN MOUNTAIN CLUB



White Mountains National Forest Trail Map Set

Features full coverage of the
White Mountain National Forest
hiking trails

- waterproof and lightweight
- trail segment mileage
- GPS-mapped



Use with Appalachian Mountain Club's
White Mountain Guide, 10th edition.

DOWNLOAD



+

READ ONLINE

#742147 in Books Appalachian Mountain Club Books 2012-04-17Format: Folded MapOriginal
language:EnglishPDF # 1 .60 x 4.60 x 10.40l, Binding: Map1 pages | File size: 55.Mb

Appalachian Mountain Club Books : AMC White Mountain National Forest Trail Map Set, 3rd (Appalachian Mountain Club) before purchasing it in order to gage whether or not it would be worth my time, and all praised

AMC White Mountain National Forest Trail Map Set, 3rd (Appalachian Mountain Club):

0 of 0 people found the following review helpful. Much better than the paper maps that come with the guide book. By Barnacle Bill The Sailor The White Mountain guide book comes with a set of paper maps but I think these waterproof maps printed on Tyvek are worth the money. They are more durable in all sorts of weather and mud or food spills can be wiped off without staining the map. 0 of 0 people found the following review helpful. Perfect addition to my pac.... By Scott These are perfect and so much better than the paper maps that came with the book. I think they will take a good beating over the years. I did try to rip a corner of the map and much to my surprise it did tear rather easy. But then again they are supposed to be waterproof not rip proof. I think Tyvek is made cheaper these days but still really nice maps. 0 of 0 people found the following review helpful. A must have for anyone planing a trip in the white mountains! By froghopper Excellent maps for the White Mountains. Very clear, plenty of detail. The mileage between trail intersections is very useful when planning extended trips.

From the Back Cover