

[Download free ebook] Appalachian Trail, East Mountain to Hanover [Vermont] (National Geographic Trails Illustrated Map)

## **Appalachian Trail, East Mountain to Hanover [Vermont] (National Geographic Trails Illustrated Map)**

*National Geographic Maps - Trails Illustrated*  
*audiobook / \*ebooks / Download PDF / ePub / DOC*



NATIONAL  
GEOGRAPHIC


Vermont

1510

# Appalachian Trail


## East Mountain to Hanover


### Topographic Map Guide



- 160 miles of the A.T.
- Shelter Locations
- Backcountry Campsites
- 44 Pages
- Detailed Elevation Profiles
- Waterproof, Tear-Resistant



 Download

 Read Online

#853180 in BooksSize: One SizeColor: One Color National Geographic 2015-06-23Format: Folded MapOriginal language:EnglishPDF # 1 9.30 x .30 x 4.10l, .18 Binding: Map44 pagesNorthern Region - Available June 26, 2015

- 1510 East Mountain to Hanover [Vermont]
- 1511 Hanover to Mount Carlo [New Hampshire]
- 1512 Mount Carlo to Pleasant Pond [Maine]
- 1513 Pleasant Pond to Katahdin [Maine]

Central Region Available July 31, 2015

- 1506 Raven Rock to Swatara Gap [Pennsylvania]
- 1507 Swatara Gap to Delaware Water Gap [Pennsylvania]
- 1508 Delaware Water Gap to Schaghticoke Mountain [New Jersey, New York]
- 1509 Schaghticoke Mountain to East Mountain

[Connecticut, Massachusetts] /li /ulSouthern Region Available August 28, 2015 ul li 1501 Springer Mountain to Davenport Gap [Georgia, North Carolina, Tennessee] /li li 1502 Davenport Gap to Damascus [North Carolina, Tennessee] /li li 1503 Damascus to Bailey Gap [Virginia] /li li 1504 Bailey Gap to Calf Mountain [Virginia] /li li 1505 Calf Mountain to Raven Rock [Virginia, West Virginia, Maryland] /li /ul |  
File size: 25.Mb

**National Geographic Maps - Trails Illustrated : Appalachian Trail, East Mountain to Hanover [Vermont] (National Geographic Trails Illustrated Map)** before purchasing it in order to gage whether or not it would be worth my time, and all praised Appalachian Trail, East Mountain to Hanover [Vermont] (National Geographic Trails Illustrated Map):

1 of 1 people found the following review helpful. A good mapBy CreepydudeAlthough the discription states it's a folding map and it is a sectioned out pamphlet style map, it is well made and accurate.1 of 1 people found the following review helpful. Highly recommend this seriesBy Barbara JeanneExcellent, detailed, with topographical lines included1 of 1 people found the following review helpful. PERFECT!By CustomerQuality product all the way! Very satisfied with my purchase and with the handling through .com. Using it this Summer on the Appalachian Trail.

Waterproof Tear-Resistant Topographic MapThe East Mountain to Hanover Topographic Map Guide makes a perfect traveling companion when traversing the Vermont section of the Appalachian Trail (A.T.). The landscape of Vermont is a variety of wooded mountains, forests of white pine and paper birch, and rolling terrain dotted by fields and pastures. To the north and east, the A.T. crosses short, steep hills and overgrown farmlands that characterize the Connecticut River valley. Farther south is the rugged and rocky high country of the Green Mountains.Each A.T. Topographic Map Guide includes detailed topographic maps at a detail of 1 inch = 1 mile. Each page is centered on the A.T. and overlaps with the adjacent pages so there is little chance of getting lost. Along the bottom of each page is a trail profile that shows the distance between shelters, camping areas, and trail access points. The map and trail profile provide a step by step visual guide to hiking the trail, mile by rugged mile. The Topographic Map Guide is built for all levels of hiking enthusiasts, from the day tripper to the multi month 'thru-hiker'. The front pages of the printed Topographic Map Guide include resupply information, town inset maps, camping options, and much more. Every Topographic Map Guide is printed on "Backcountry Tough" waterproof, tear-resistant paper. A full UTM grid is printed on the map to aid with GPS navigation. Other features found on this map include: Bennington, Big Branch Shelter, Bromley Mountain, Bromley Shelter, Churchill Scott Shelter, Clarendon Shelter, Clarksburg State Forest, Congdon Shelter, Cooper Lodge Shelter, Glastenbury Mountain, Goddard Shelter, Governor Clement Shelter, Green Mountain National Forest, Greenwall Shelter, Hanover, Happy Hill Shelter, Kid Gore Shelter, Killington Peak, Lebanon, Little Rock Pond Shelter, Lost Pond Shelter, Manchester Center, Melville Nauheim Shelter, Minerva Hinchey Shelter, North Adams, Norwich, Peru Peak Shelter, Pico Camp Shelter, Rutland, Seth Warner Shelter, Spruce Peak Shelter, Stony Brook Shelter, Story Spring Shelter, Stratton Mountain, Stratton Pond Shelter, Thistle Hill Shelter, Velvet Rocks Shelter, Wallingford, White River Junction, William B. Douglas Shelter, Winturri Shelter, Woodstock. Map Scale = 1:63,360 Folded Size = 4.25" x 9.25"

About the AuthorFounded in 1915 as the Cartographic Group, the first division of National Geographic, National Geographic Maps has been responsible for illustrating the world around us through the art and science of mapmaking. Today, National Geographic Maps continues this mission by creating the world's best wall maps, recreation maps, atlases, and globes which inspire people to care about and explore their world.